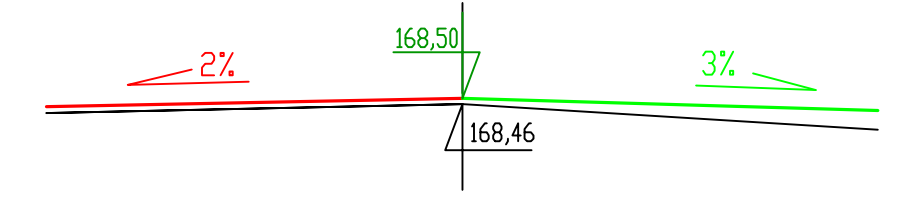
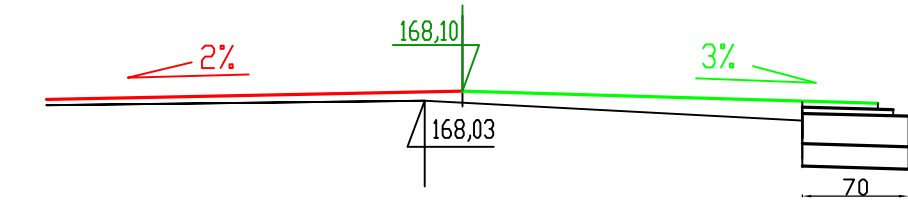


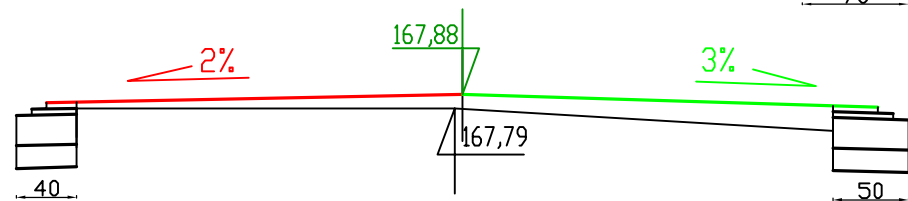
3+642
Awyr.=0,07m²



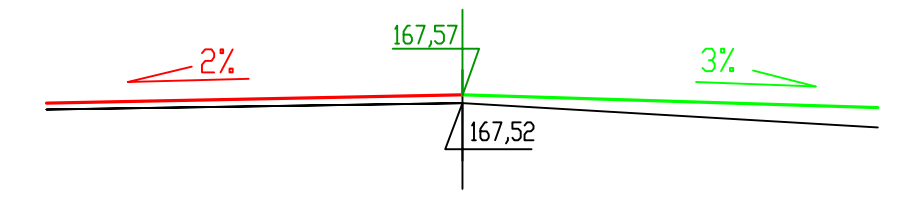
3+681
Awyr.=0,14m²



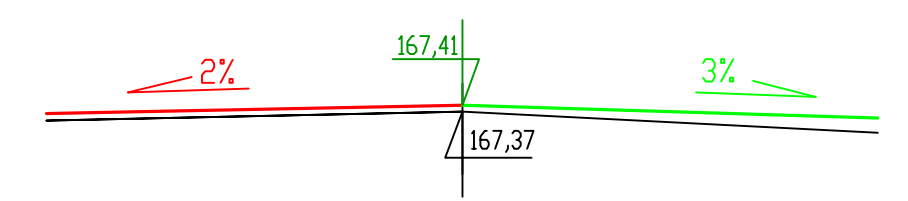
3+715
Awyr.=0,202m²



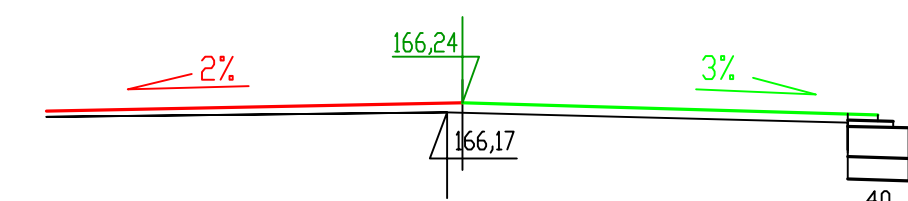
3+749
Awyr.=0,33m²



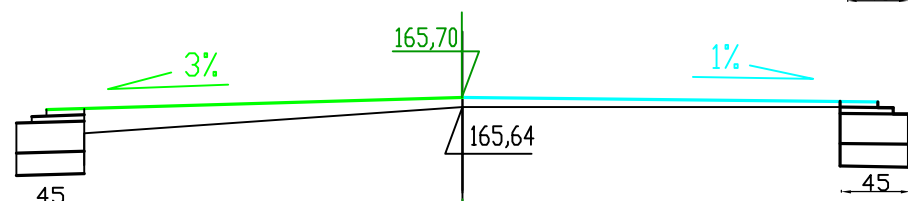
3+784
Awyr.=0,16m²



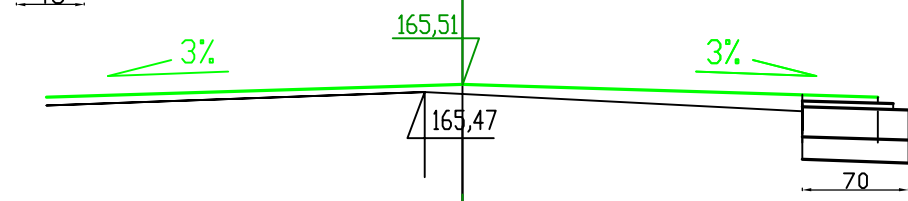
3+819
Awyr.=0,15m²



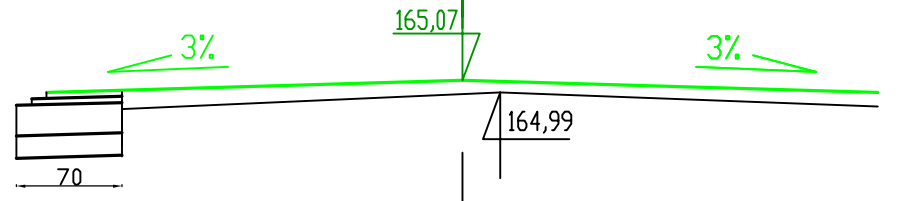
3+866
Awyr.=0,073m²



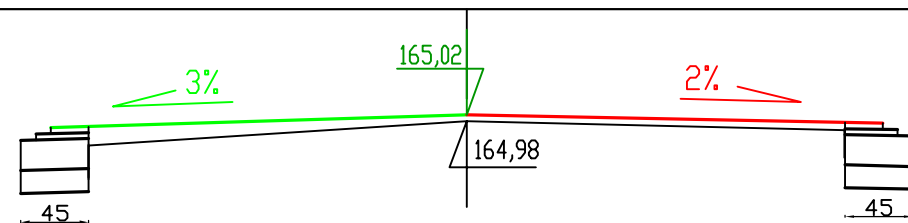
3+914
Awyr.=0,233m²



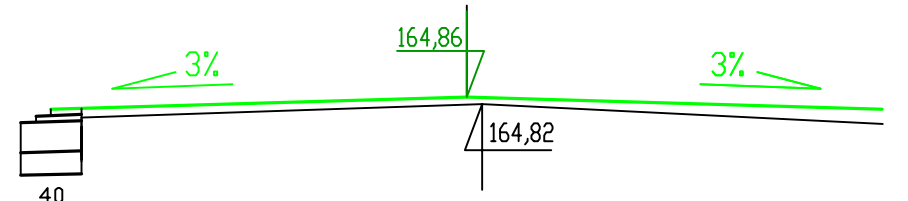
3+963
Awyr.=0,15m²



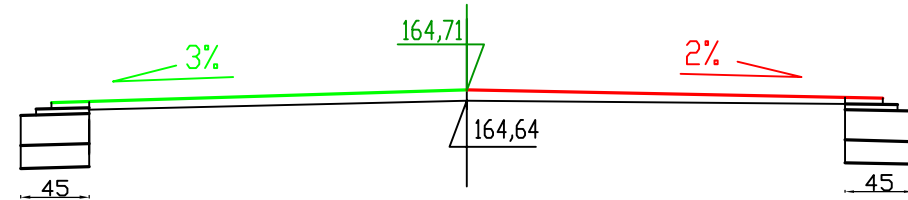
4+011
Awyr.=0,3m²



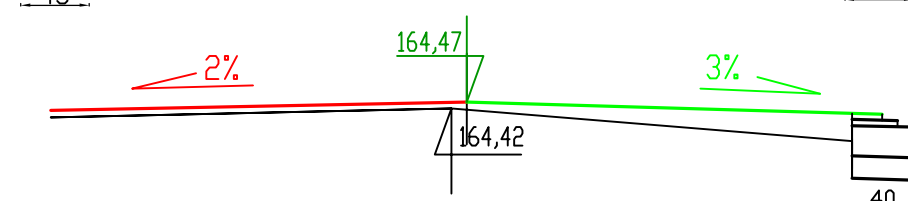
4+037
Awyr.=0,15m²



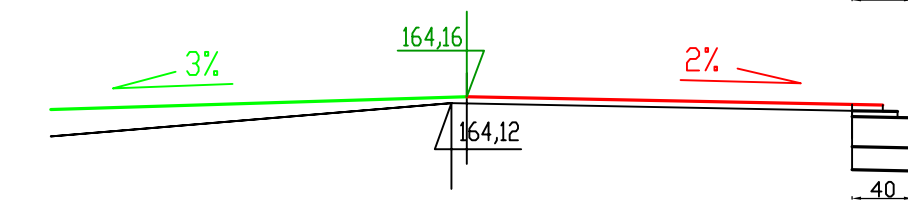
4+071
Awyr.=0,124m²



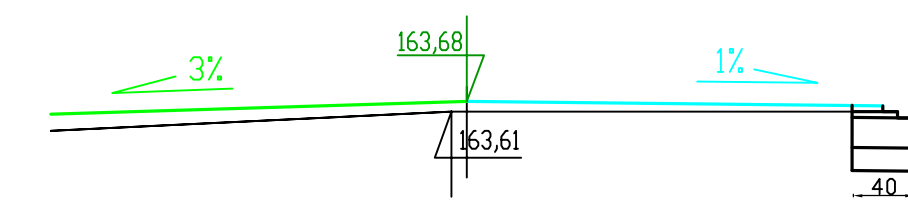
4+107
Awyr.=0,067m²



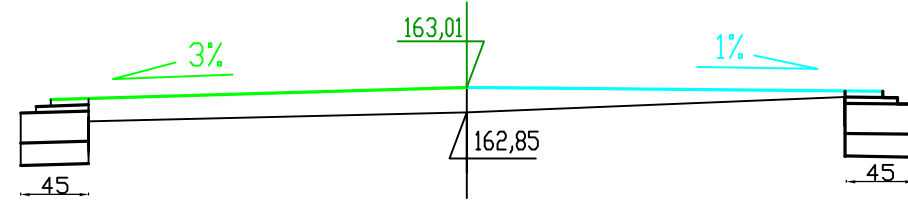
4+142
Awyr.=0,3m²



4+175
Awyr.=0,193m²



4+210
Awyr.=0,177m²



4+247
Awyr.=0,575m²

Przebudowa drogi gminnej nr 675963P od granicy Gmin Opatówek i Godziesze Wielkie w Saczynie do skrzyż. z drogą powiatową nr 4631P w Godzieszach Wielkich		
Przekroje poprzeczne		
Adres:	droga Saczyn - Godziesze Wielkie	Rys. nr 4
Investor:	Gmina Godziesze Wielkie ul. 11 Listopada 10 62-872 Godziesze Wielkie	skala 1:50
Projektował: inż. Karol Galant upr. nrWKP/0315/ZOOD/11		
Sprawdził: mgr inż. Jan Tomankiewicz upr. nrBN-10.9/78/81		
lipiec 2018		