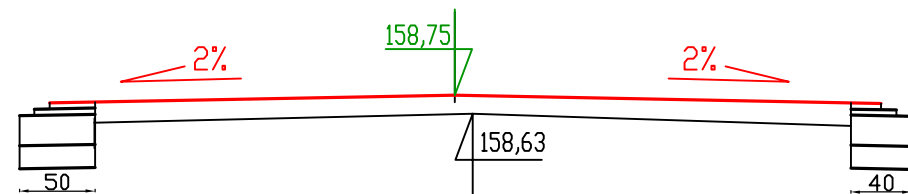
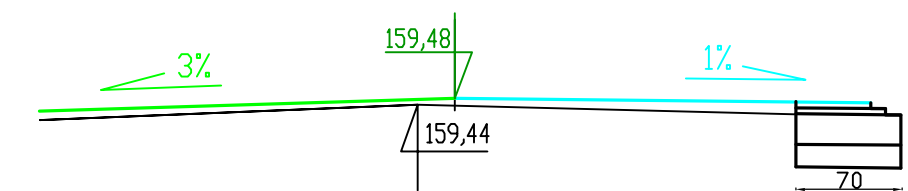


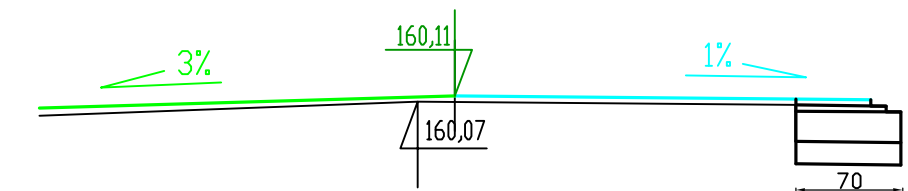
1+193
Awyr.=0,433m²



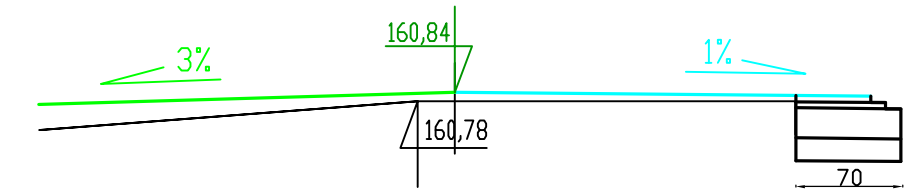
1+227
Awyr.=0,467m²



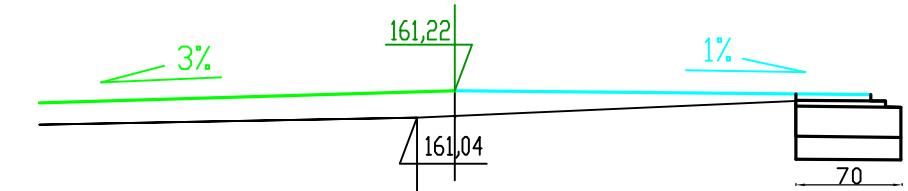
1+264
Awyr.=0,1m²



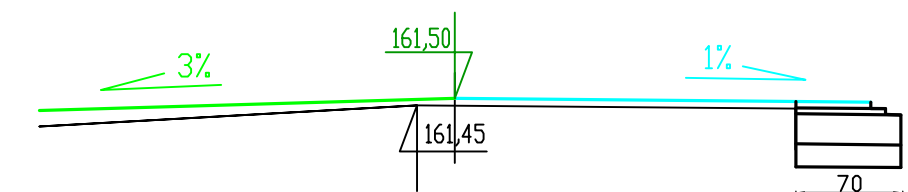
1+299
Awyr.=0,013m²



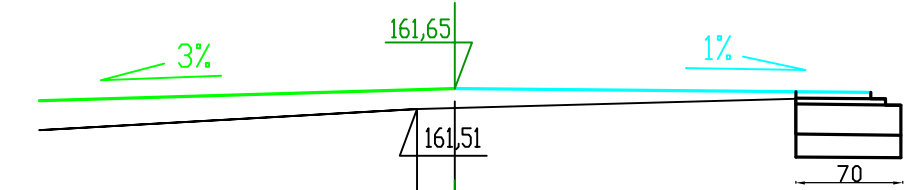
1+335
Awyr.=0,25m²



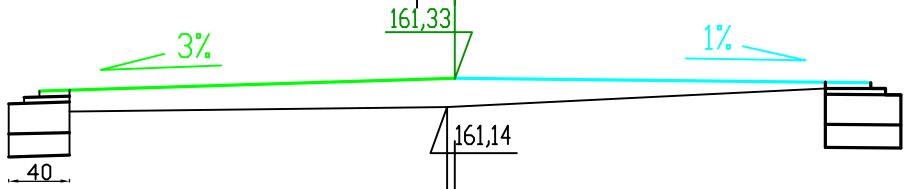
1+370
Awyr.=0,4m²



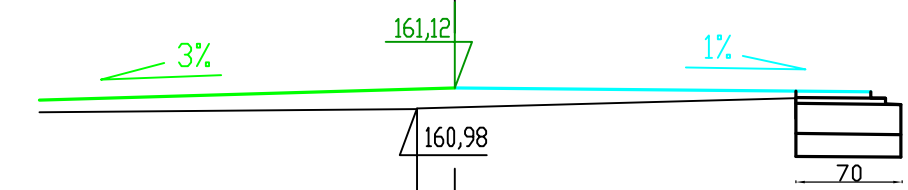
1+406
Awyr.=0,117m²



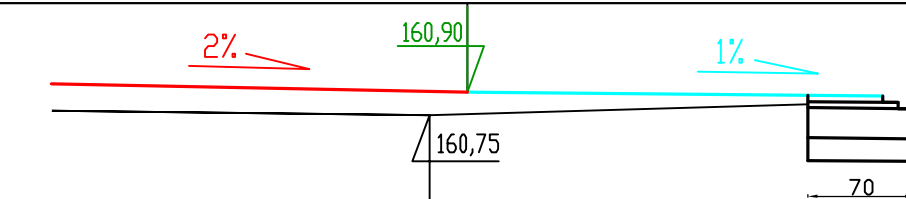
1+442
Awyr.=0,417m²



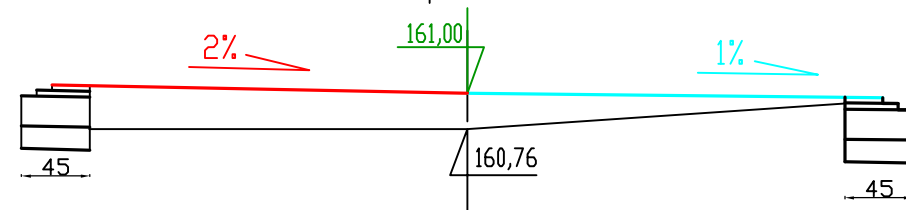
1+501
Awyr.=0,417m²



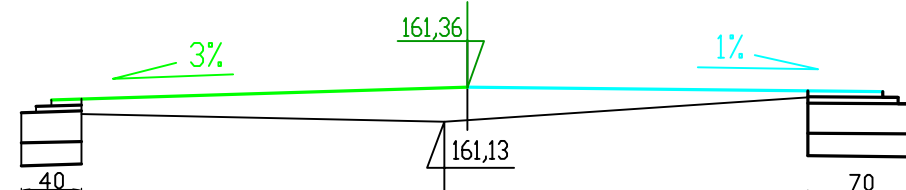
1+538
Awyr.=0,233m²



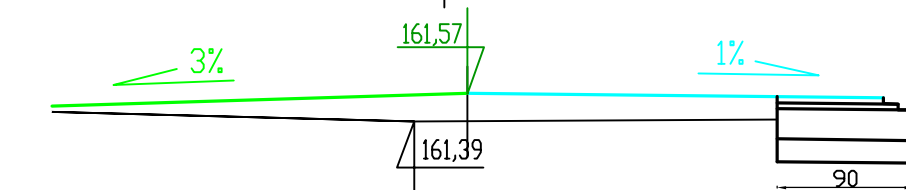
1+573
Awyr.=0,217m²



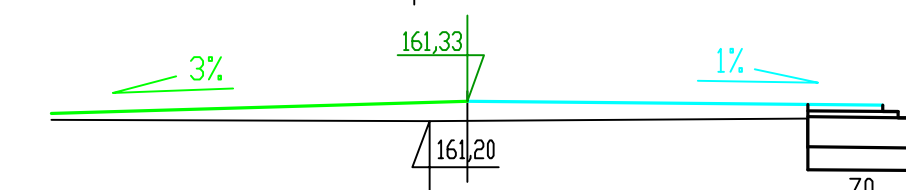
1+617
Awyr.=0,533m²



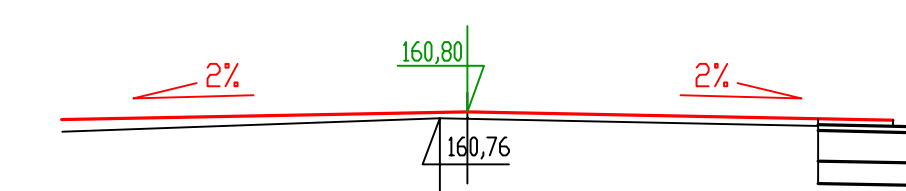
1+652
Awyr.=0,4m²



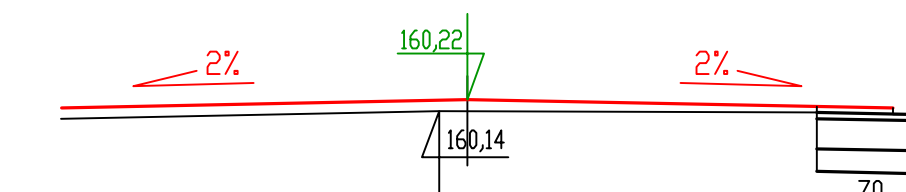
1+688
Awyr.=0,4m²



1+725
Awyr.=0,233m²



1+760
Awyr.=0,083m²



1+796
Awyr.=0,117m²

Przebudowa drogi gminnej nr 675963P od granicy Gmin Opatówek i Godziesze Wielkie w Saczynie do skrzyż. z drogą powiatową nr 4631P w Godzieszach Wielkich		
Przekroje poprzeczne		
Adres:	droga Saczyn - Godziesze Wielkie	Rys. nr 4
Investor:	Gmina Godziesze Wielkie ul. 11 Listopada 10 62-872 Godziesze Wielkie	skala 1:50
Projektował:	inż. Karol Galant upr. nr WKP/0315/ZOOD/11	
Sprawdził:	mgr inż. Jan Tomankiewicz upr. nr BN-10.9/78/81	
lipiec 2018		